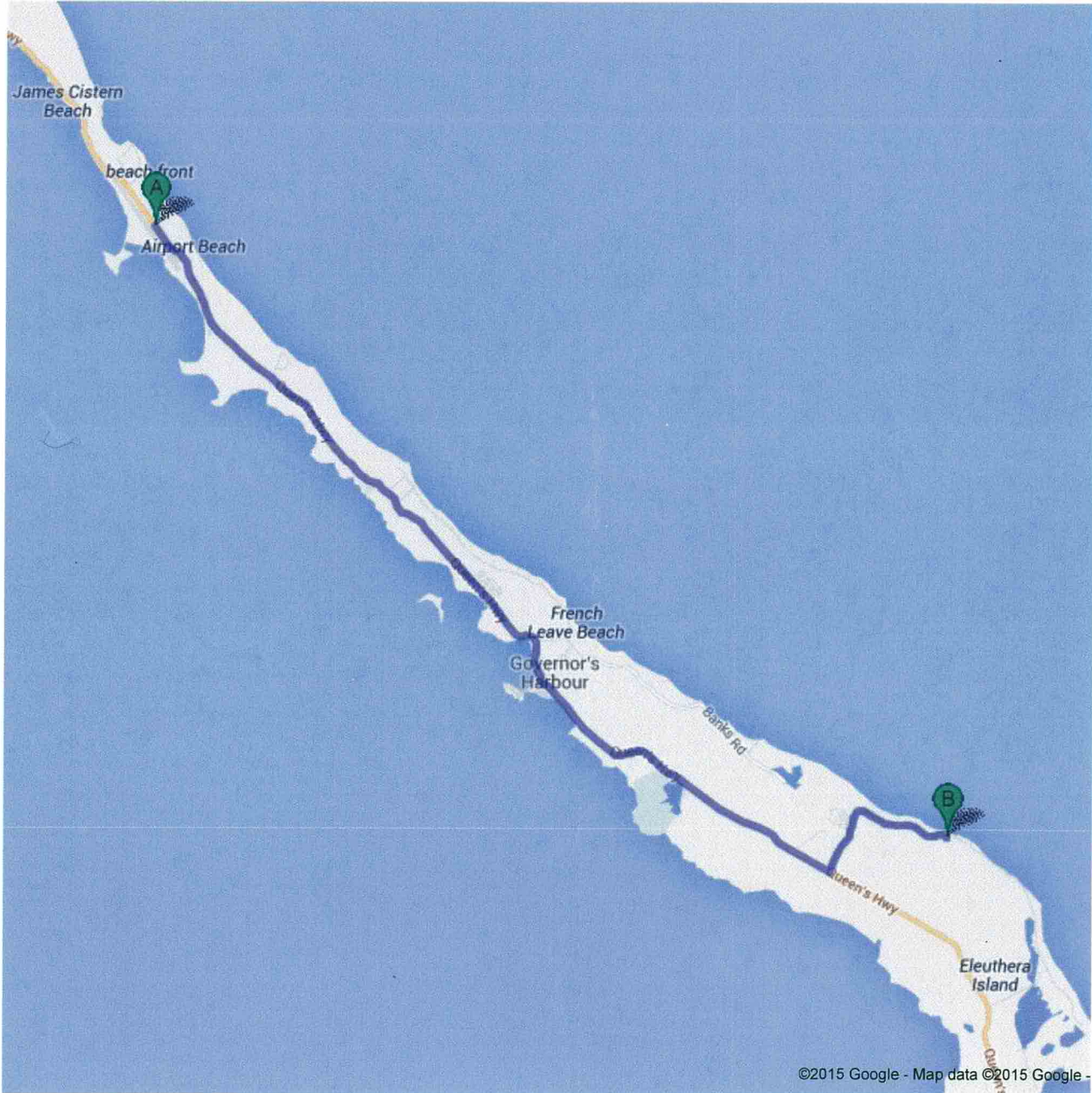




Directions to Unknown road

15.8 mi – about 22 mins



When you exit the airport turn right onto the Queens Highway and make sure you stay on the left side of the road. You will stay on the Queens Highway until you reach Church Street in South Palmetto Point and you will take a left. Take Church Street until the end and turn right onto the banks road which is unmarked. Once you reach Kokomo we are two house away.





Governor's Harbour Airport

Queen's Highway, Governor's Harbour, Bahamas - (242) 332-2321

-
- 1. Head **southeast** on **Queen's Hwy**
About 17 mins go 13.5 mi
total 13.5 mi
 -  2. Turn **left** at **S Palmetto Point**
About 2 mins go 0.8 mi
total 14.3 mi
 -  3. Turn **right**
Destination will be on the left
About 3 mins go 1.5 mi
total 15.8 mi



Unknown road

These directions are for planning purposes only. You may find that construction projects, traffic, weather, or other events may cause conditions to differ from the map results, and you should plan your route accordingly. You must obey all signs or notices regarding your route.

Map data ©2015 Google